



Legend

-  Boring Locations
-  Test Pit Locations




Source: Esri, DigitalGlobe, GeoEye, Earthstar Geographics, CNES/Airbus DS, USDA, USGS, AeroGRID, IGN, and the GIS User Community, Esri, HERE, Garmin, © OpenStreetMap contributors, and the GIS user community

C:\Users\WML80511\Desktop\Cadtech Projects - Working from Home Locations\Avalon Firehouse Extension\Avalon Firehouse Extension - Investigation Location Plan.mxd

© Mott MacDonald
 This document is issued for the party which commissioned it and for specific purposes connected with the captioned project only. It should not be relied upon by any other party or used for any other purpose.
 We accept no responsibility for the consequences of this document being relied upon by any other party, or being used for any other purpose, or containing any error or omission which is due to an error or omission in data supplied to us by other parties.

M M
MOTT MACDONALD
 Certificate No. 24GA28016600

Mott MacDonald
 111 Wood Avenue South
 Iselin, NJ 08830-4112
 United States of America
 T +1 973 379 3400
 F +1 973 912 2400
 mottmac.com



Rev	Date	Drawn	Description	Ch'kd	App'd
0	11/11/2020				

0 30 60 90 120 Feet		
Reference Scale:	Absolute Scale:	
1:900	1 inch = 75 feet	
Project Number	B/O	Total
507101750-009	1	1

Designed	AV	Eng check	
Drawn	AGW	Coordination	
Dwg Check	BK	Approved	VAS
Scale at 11" x 17" AS SHOWN	Status	Rev	Security
Drawing Number			
ILP-1			

Title

SUBSURFACE INVESTIGATION LOCATION PLAN

BOROUGH OF AVALON FIREHOUSE EXTENSION AVALON, NEW JERSEY